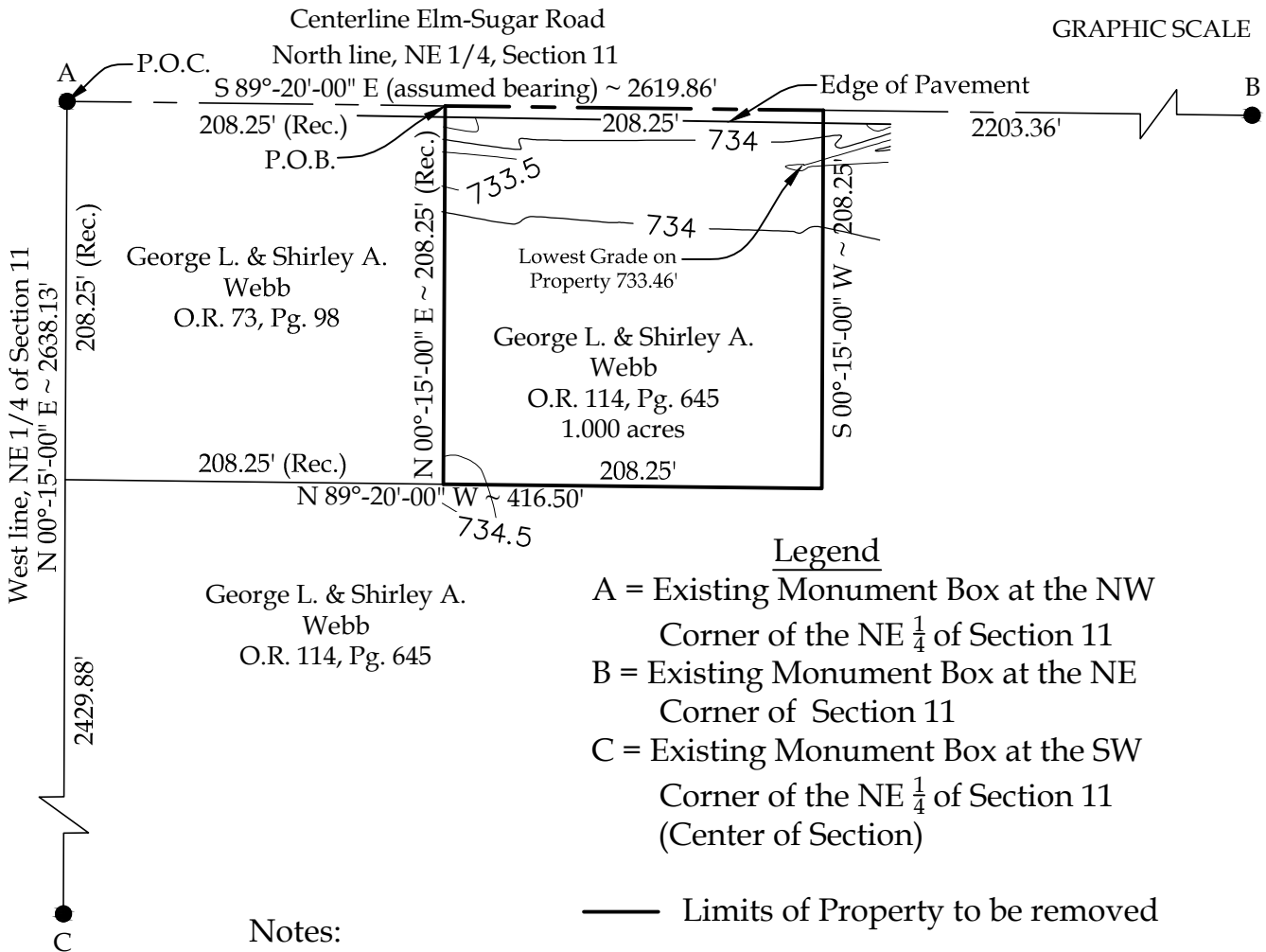
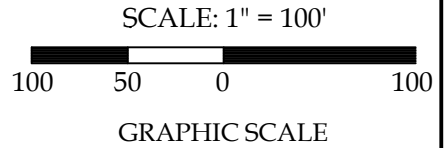
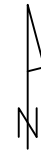


Topography survey of a part of Parcel #15-038826.0000 located in the NE 1/4 of Section 11, T1S, R3E, Hoaglin Township, Van Wert County, Ohio.

Prior Deed referenced in O.R. 114, Page 645.



Notes:

- ① All distances shown are measured unless otherwise noted.
- ② The 100-year flood elevation for this property is 730.13' based on the FEMA Publication "Managing Floodplain Development in Approximate Zone A Areas, A Guide for Obtaining and Developing Base (100-Year) Flood Elevations" bearing a release date of April 1995, and the FEMA Quick-2 Version 2.0 software for the computation of Water Surface Elevations in Open Channels. The flow in Town Creek was determined utilizing the USGS Stream Stats.

This Plat has been prepared for the sole purpose of assisting the Federal Emergency Management Agency (FEMA) in their consideration for issuing a Letter Of Map Amendment (LOMA). It is not to be used for any other purpose.



This plat represents actual field measurements completed under my direct supervision on February 16, 2014.

Kyle J. Binkley, P.S. #8587

Binkley
LAND SURVEYING, LLC

121 W. Auglaize Street
Wapakoneta, Ohio 45895 (419) 236-3768

CLIENT: Client Name			
SURVEYED BY: K.J.B.	DATE: 02-16-2014	DRAWN BY: K.J.B.	CHECKED BY: B.J.C.
SCALE: 1" = 100'		PAGE OF PAGES 1	2